

















 <p>Department of Highways Bureau of Highway Safety</p>	<p>Travelled Vehicle-Kilometers on Highways Map in 2017</p> <p>Area of Responsibility RAYONG, SA KAEO, CHANTHABURI, TRAT, CHACHOENGSAO, CHON BURI, PRACHIN BURI, NAKHON NAYOK</p>	<p>Vehicle Kilometers (million V.K.)</p> <table border="0"> <tr> <td></td> <td>No Survey</td> </tr> <tr> <td></td> <td>VK ≤ 30</td> </tr> <tr> <td></td> <td>30 < VK ≤ 60</td> </tr> <tr> <td></td> <td>60 < VK ≤ 90</td> </tr> <tr> <td></td> <td>90 < VK ≤ 100</td> </tr> <tr> <td></td> <td>VK > 100</td> </tr> </table> <p>xxxx - xxxx (xxx) ROUTE - CONTROL (VK)</p>		No Survey		VK ≤ 30		30 < VK ≤ 60		60 < VK ≤ 90		90 < VK ≤ 100		VK > 100
	No Survey													
	VK ≤ 30													
	30 < VK ≤ 60													
	60 < VK ≤ 90													
	90 < VK ≤ 100													
	VK > 100													